

**Thematic School on Modelling and visualising spatial dynamics:  
Reasoning on long time spans and uncertainty**

Fréjus (France / Var) 8-12 October 2012

**DATES & LOCATION**

**When: 8-12 October 2012**

The workshop will start in the late afternoon on Monday 8th October (reception 15:00–16:30) and will end in the early afternoon on Friday 12th October.

**Where : Villa Clythia (centre CAES du CNRS), Fréjus, Var**

2754 Avenue Henri Giraud, 83600 Fréjus

43°N 26' 42.1" 6° E 46' 5.0"


<<http://www.caes.cnrs.fr/vacances/nos-villages/la-villa-clythia>>

**Localisation:**

65 km from Nice

450 km from Lyon

142 km from Marseille



*The MOVE\_REAL 2012 Workshop & tutorials location:  
(a,f,h) Villa Clythia (source CAES CNRS & organisers) – the residential facility. (b) The Gulf of Fréjus - represented on Cassini's XVIIIth century; (c,d,e,g) Details of the Episcopal compound, of the baptistery, and of the roman arena in Fréjus (Sources Wikipedia & organisers). (i) Les calanques (source CAES CNRS)*



## How to get there:

### → by plane :

- Airport Nice Côte d'Azur (60 km)

<http://en.nice.aeroport.fr/>

than by:

Bus from the airport : Terminal 1 / quai 5, line 3003 destination - Saint-Raphaël

Transporter : SOCIETE DES LIGNES DU VAR, [www.varlib.fr](http://www.varlib.fr)

You can buy a ticket in a bus (one-way ticket 15 €)

timetable: VARLIB\_3003.pdf [http://www.varlib.fr/cg83/Horaires\\_des\\_lignes\\_du\\_reseau\\_VarLib](http://www.varlib.fr/cg83/Horaires_des_lignes_du_reseau_VarLib)

taxi : from the airport to Fréjus

<http://www.nice.aeroport.fr/Passagers/Acces-plans-et-parkings/Transports-publics/Taxis-nicois#Prix>

- Airport Marseille Provence (150 km)

(Bruxelles, London, Paris, Munich,...)

<http://www.mrsairport.com/eng/index.jsp>

- Airport International Toulon/Hyères (99 km)

(Bruxelles, London, Paris, ...)

<http://www.toulon-hyeres.aeroport.fr/en/content/view/full/603>

### → by train :

- Saint-Raphaël / Valescure (T.G.V.) (3,9 km)

[www.voyages-sncf.com](http://www.voyages-sncf.com)

<http://www.idtgv.com/infos/billet-train/billet-tgv-saint-raphael/index.html>

than by:

Bus (Agglobus ligne 3) from Saint-Raphaël to Villa Clythia.

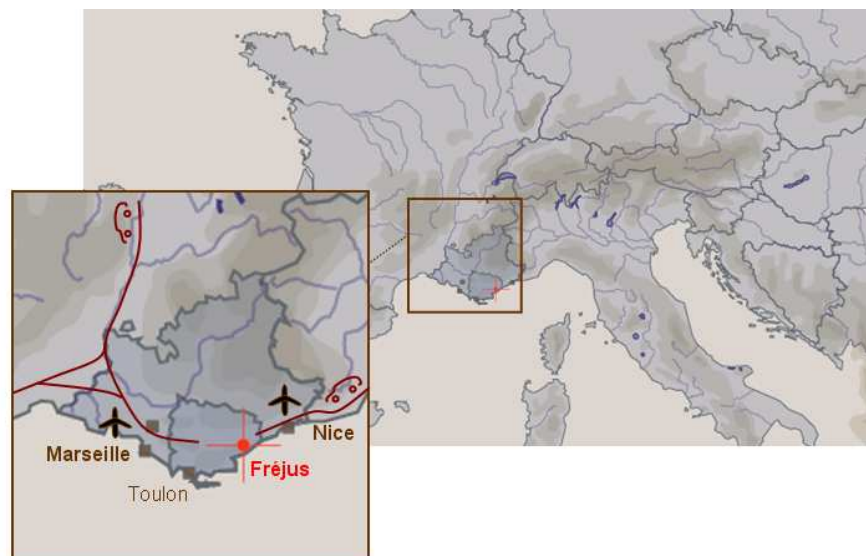
### → by car :

- Highway

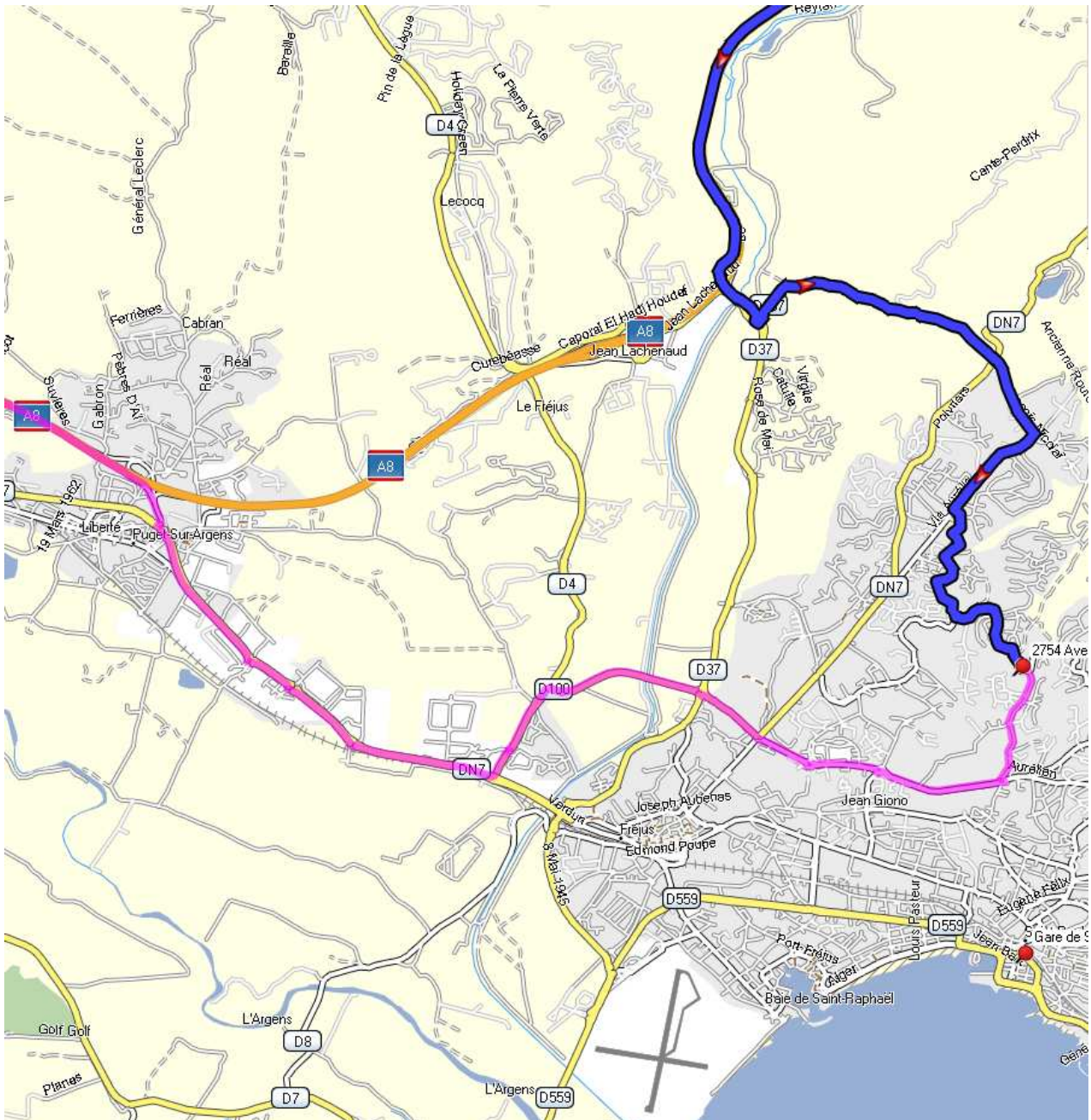
Paris / Lyon (A6) – Lyon / Aix (A7) – Aix / Fréjus (A8)

from Aix exit - Puget-sur-Argens / Fréjus n° 37

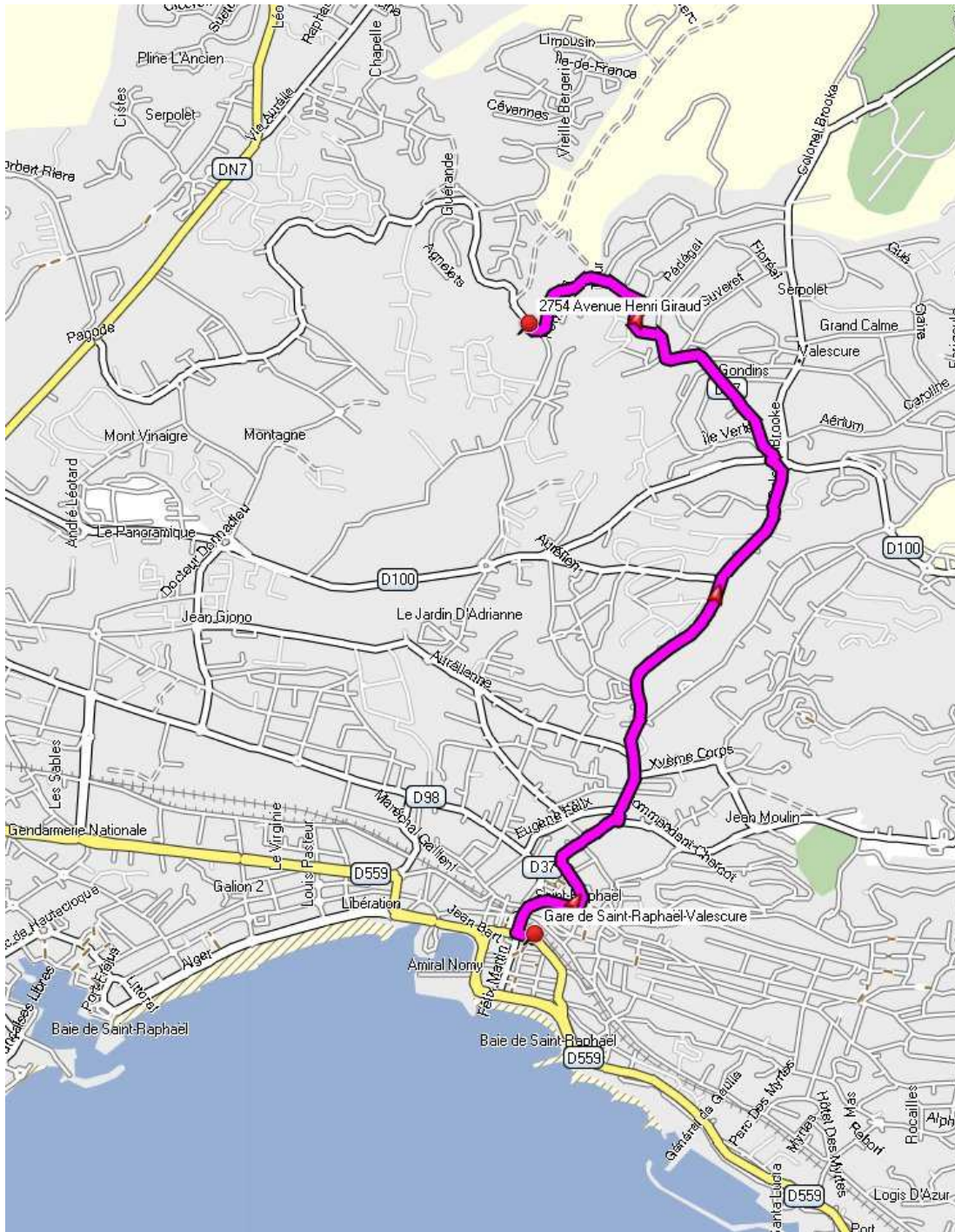
from Nice exit - Fréjus Centre / Saint-Raphaël n° 38







How to get to Villa Clythia by car ?  
magenta line – from West (from Aix-en-Provence)  
blue line – from East (from Nice)



How to get to Villa Clythia from Railway Station Saint-Raphaël / Valescure (3,9 km) ?